

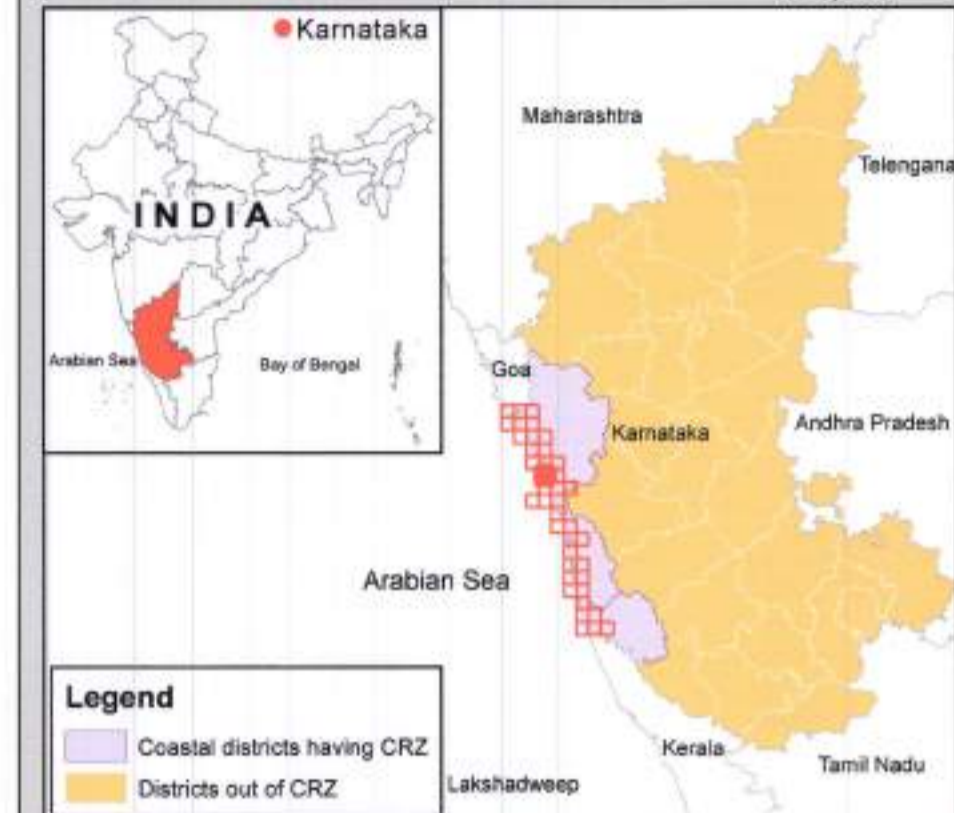
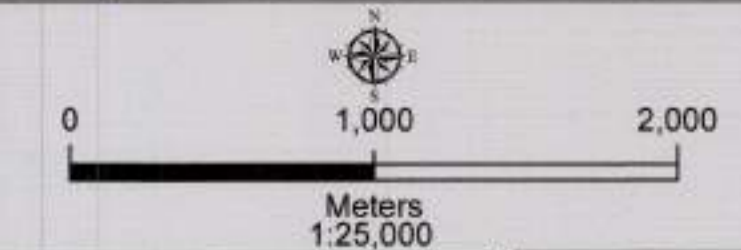


COASTAL ZONE MANAGEMENT PLAN KARNATAKA

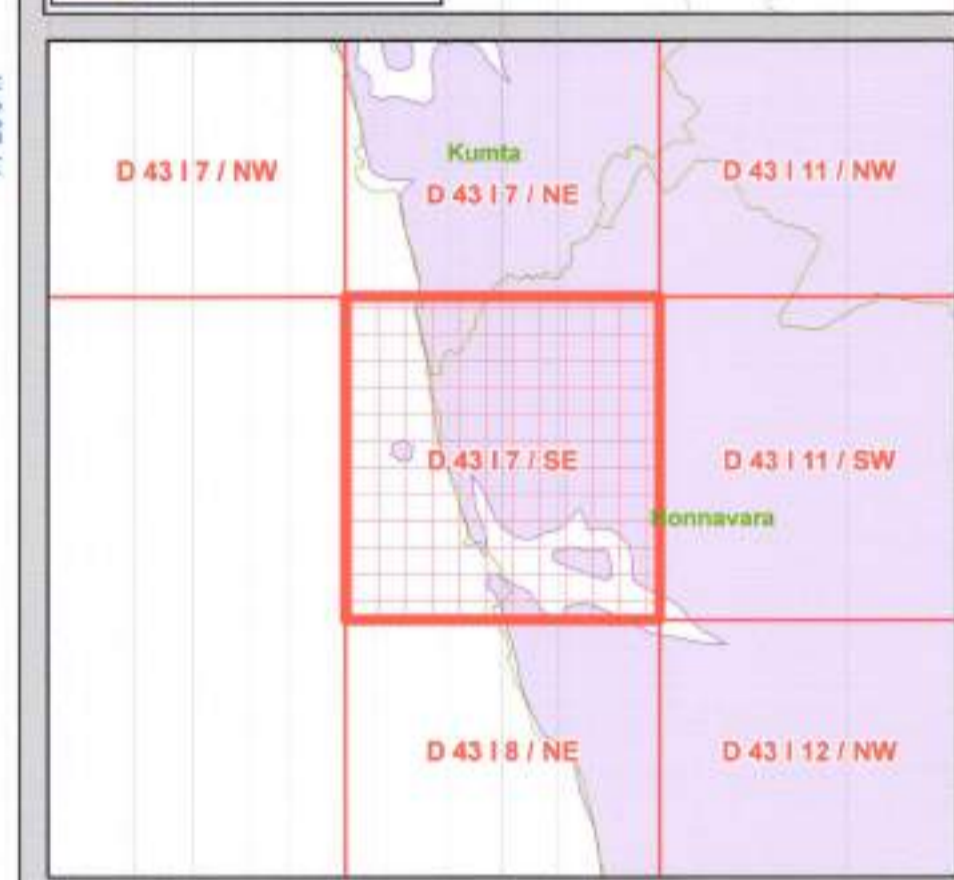
Sheet No: D 43 I 7 / SE

Projection :- UTM Datum :- WGS 1984

Map No. : KA 25



- Legend**
- Lighthouse
 - Fish Landing Centre
 - Ferry
 - Roads
 - Fishing Road
 - Railway Line
 - High Tide Line (HTL)
 - Low Tide Line (LTL)
 - Seawall
 - Taluk Boundary
 - Survey Plots
 - Village Boundary
 - Municipal/Other Urban Areas
 - Fish Breeding Area
 - Breakwater or Jetty
 - Port Area
 - Non-Tidal Waterbody



- CRZ CATEGORY**
- CRZ - I**
- CRZ - IB
 - 50 m Mangrove Buffer Zone (CRZ - IA)
 - CRZ - IA
- CRZ - II**
- CRZ - II
- CRZ - III**
- 200 to 500 m from HTL
 - No Development Zone
- CRZ - IV**
- CRZ - IVB
 - CRZ - IVA



- ABBREVIATIONS**
- CRZ : Coastal Regulation Zone
 - NDZ : No Development Zone
 - ESA : Ecologically Sensitive Area
 - CVCA : Critically Vulnerable Coastal Area
- Mapped During 2017-18

PREPARED AS PER COASTAL REGULATION ZONE NOTIFICATION 2011

<p>Scrutinized by</p> <p>Technical Scrutiny Committee National Centre for Sustainable Coastal Management</p>	<p>Certified by</p> <p>R. Romesh DIRECTOR National Centre for Sustainable Coastal Management Ministry of Environment, Forest & Climate Change</p>	<p>Approved by</p> <p>National Coastal Zone Management Authority Ministry of Environment, Forest & Climate Change Government of India</p>
--	---	---

Prepared by

National Centre for Sustainable Coastal Management
(Ministry of Environment, Forest & Climate Change)
Chennai - 600 025

Forest, Ecology & Environment Department
Government of Karnataka